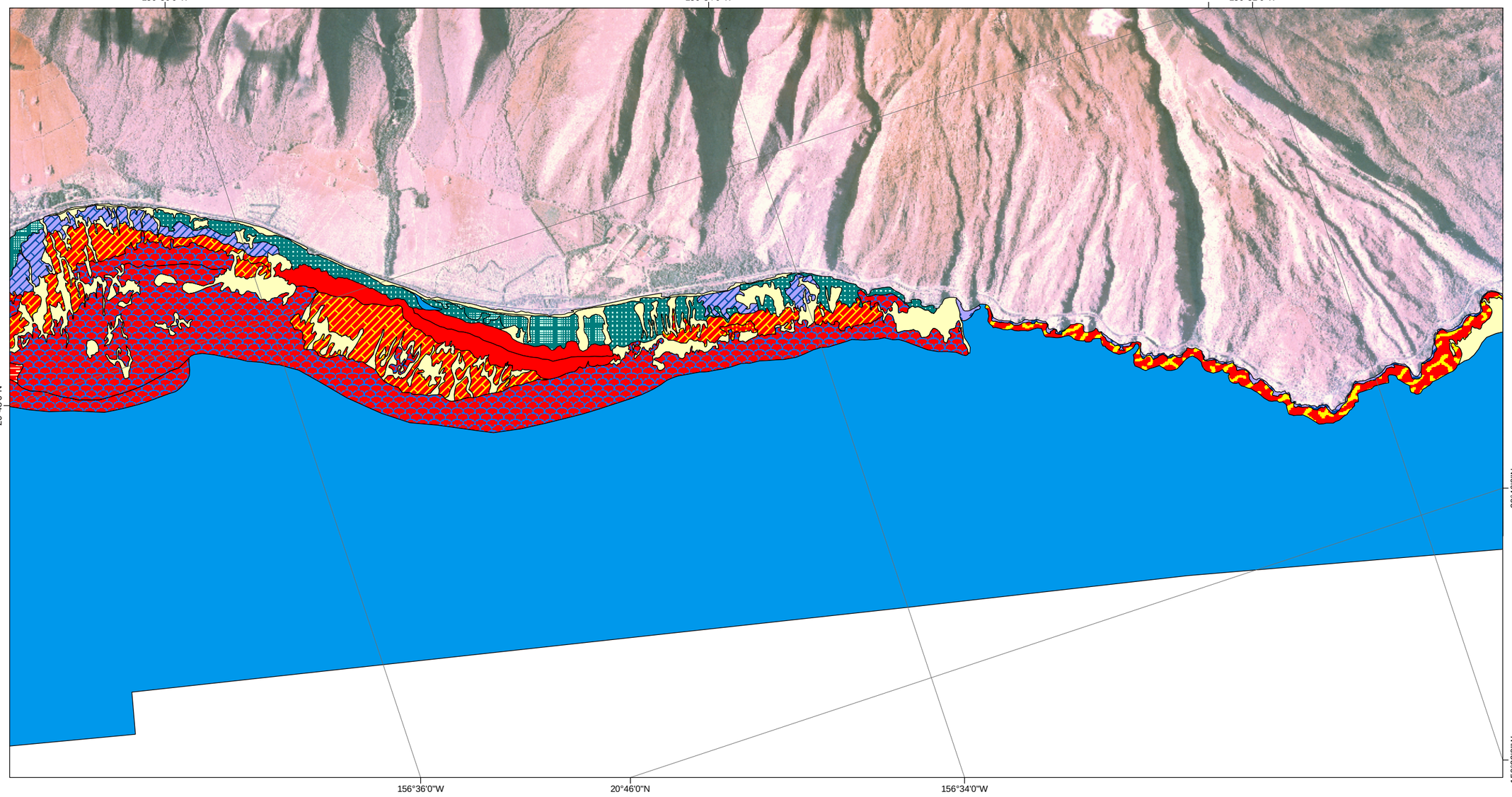

Habitat Types

- Sand
- Mud
- Seagrass/90%-100%
- Seagrass/50%-90%
- Seagrass/10%-50%
- Macroalgae/90%-100%
- Macroalgae/50%-90%
- Macroalgae/10%-50%
- Encrusting Coraline Algae /90%-100%
- Encrusting Coraline Algae/50%-90%
- Encrusting Coraline Algae/10%-50%
- Linear Reef
- Spur and Groove Reef
- Patch Reef/Individual
- Patch Reef/Aggregated
- Coral Head/Individual
- Coral Head/Aggregated
- Scattered Coral/Rock in Unconsolidated Sediments
- Colonized Pavement
- Colonized Volcanic Rock/Boulder
- Colonized Pavement with Sand Channels
- Uncolonized Pavement
- Reef Rubble
- Uncolonized Volcanic Rock/Boulders
- Uncolonized Pavement with Sand Channels
- Emergent Vegetation
- Artificial
- Artificial/ Fishpond
- Unknown

0 0.25 0.5 1
Kilometers

N

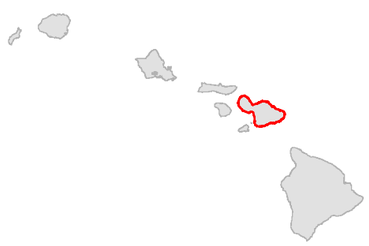

Maui Benthic Habitat Map

Frame 30

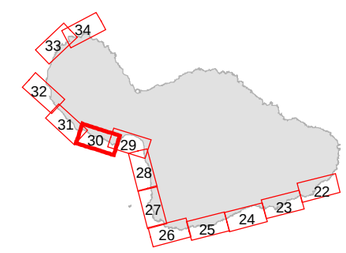

Map prepared by the National Ocean Service, Biogeography Program, in cooperation with Analytical Laboratories of Hawaii.
2002